

## Appendices

**Appendix 1**      **Study Area Map**

**Appendix 2**      **Record of Past Floods**

*Annex 1 - Areas Affected By Surface Water Flooding*

*Annex 2 - Areas Affected By Watercourse Flooding*

*Annex 3 - Areas Affected By Main River Flooding*

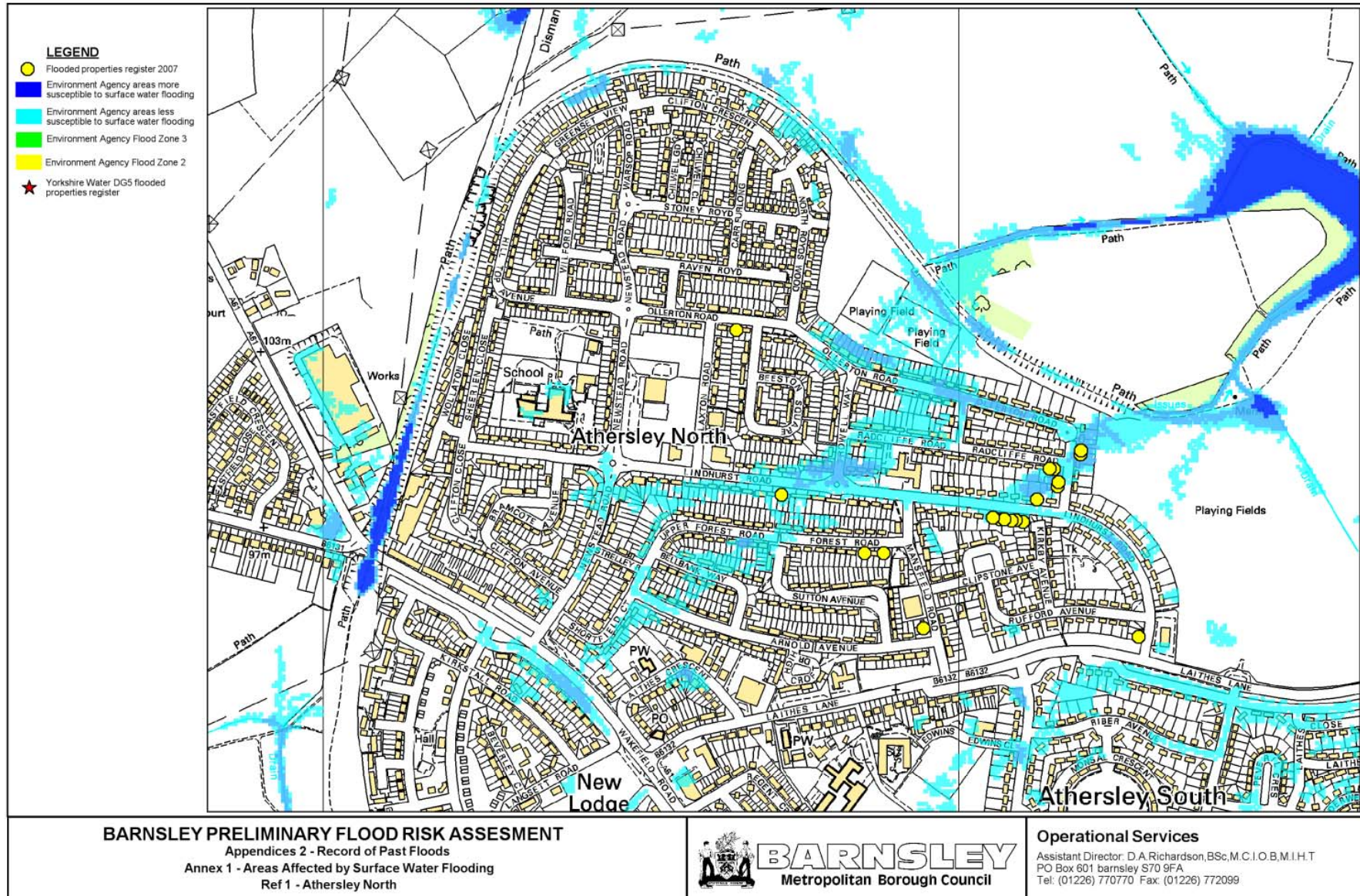
**Appendix 3**      **Record of Future Floods**

**Appendix 4**      **Record of Sewer Floods (DG5 Map)**

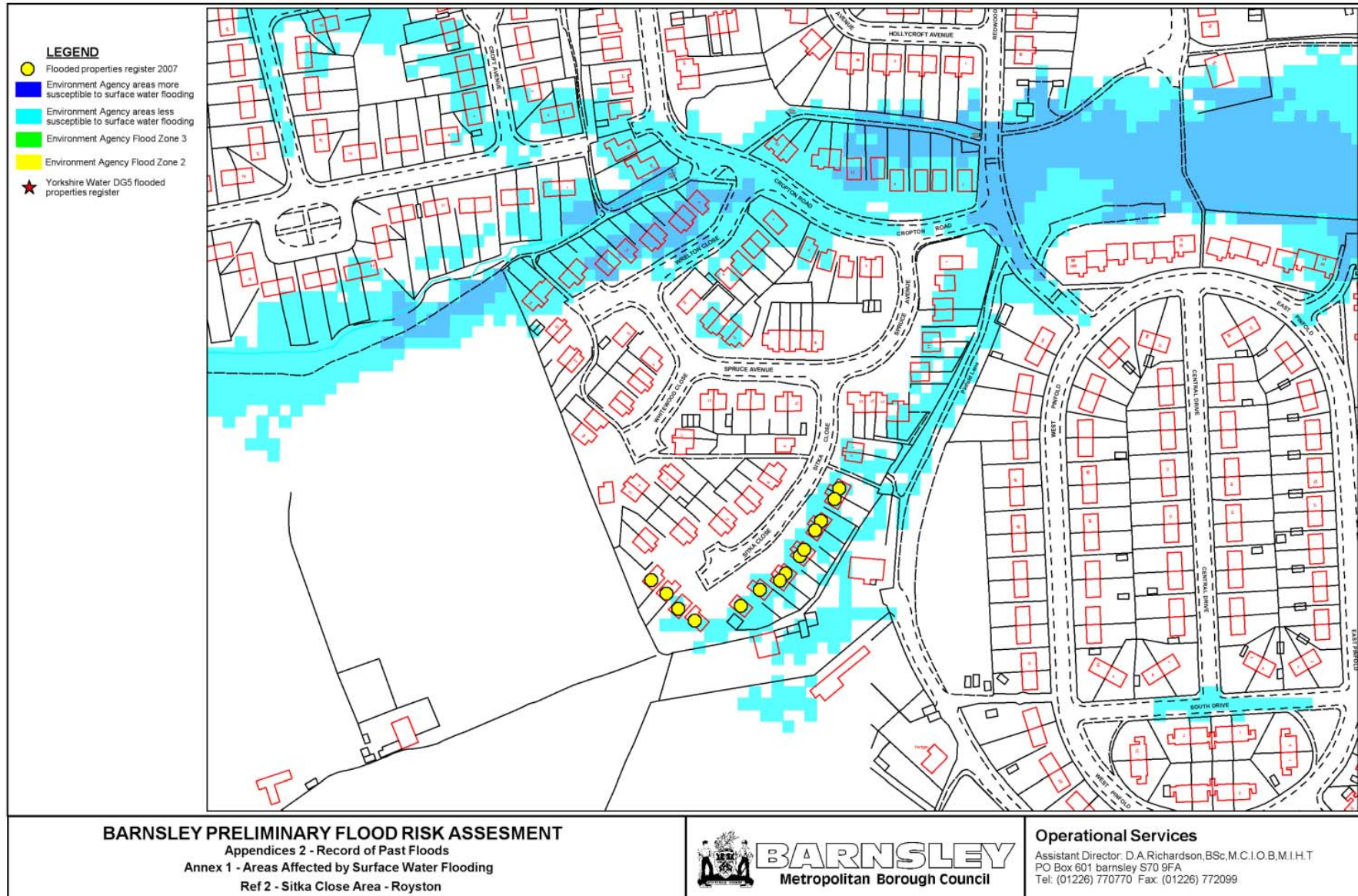
**Appendix 5**      **Preliminary Assessment Report Spreadsheet (Past Floods)**

**Appendix 6**      **Preliminary Assessments Report Spreadsheet  
(Future Floods)**

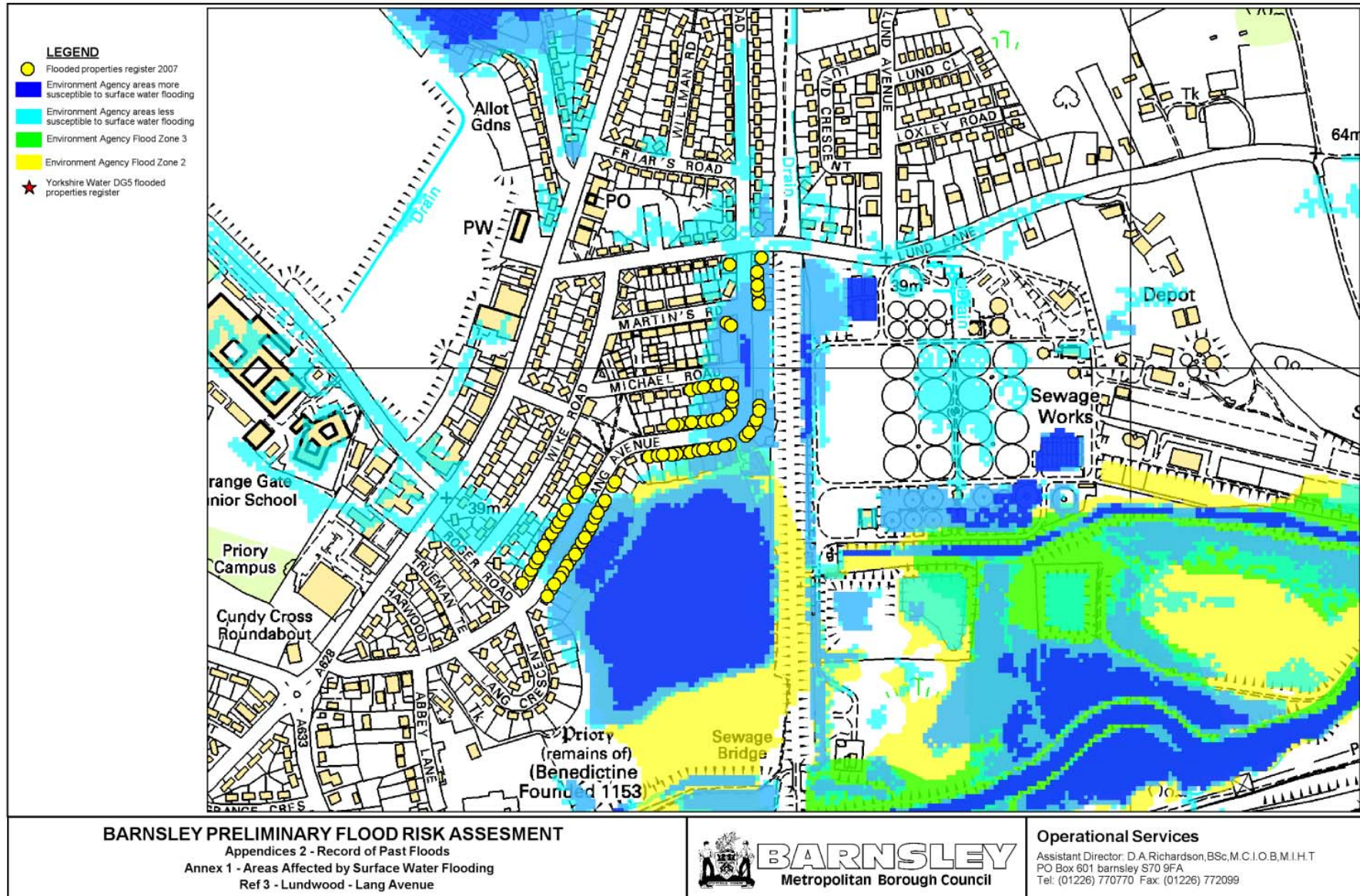












Reproduced from the Ordnance Survey mapping with the permission of Her Majesty's Stationery Office © Crown Copyright. Unauthorised reproduction infringes Crown Copyright and may lead to prosecution or civil proceedings. Barnsley Metropolitan Borough Council, Licence number 100022264, 2009



