

Appendices

Appendix 1 **Study Area Map**

Appendix 2 **Record of Past Floods**

Annex 1 - Areas Affected By Surface Water Flooding

Annex 2 - Areas Affected By Watercourse Flooding

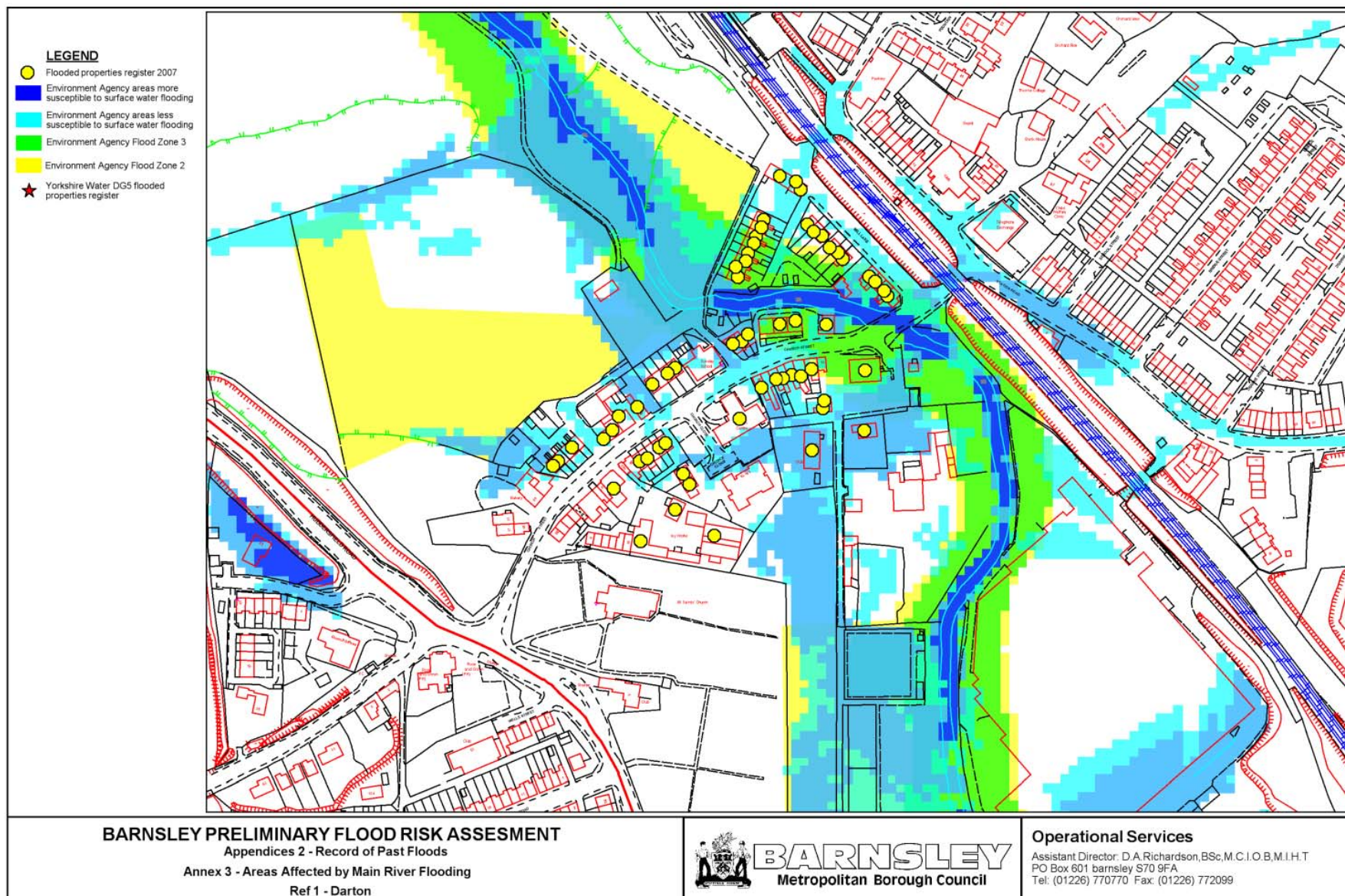
Annex 3 - Areas Affected By Main River Flooding

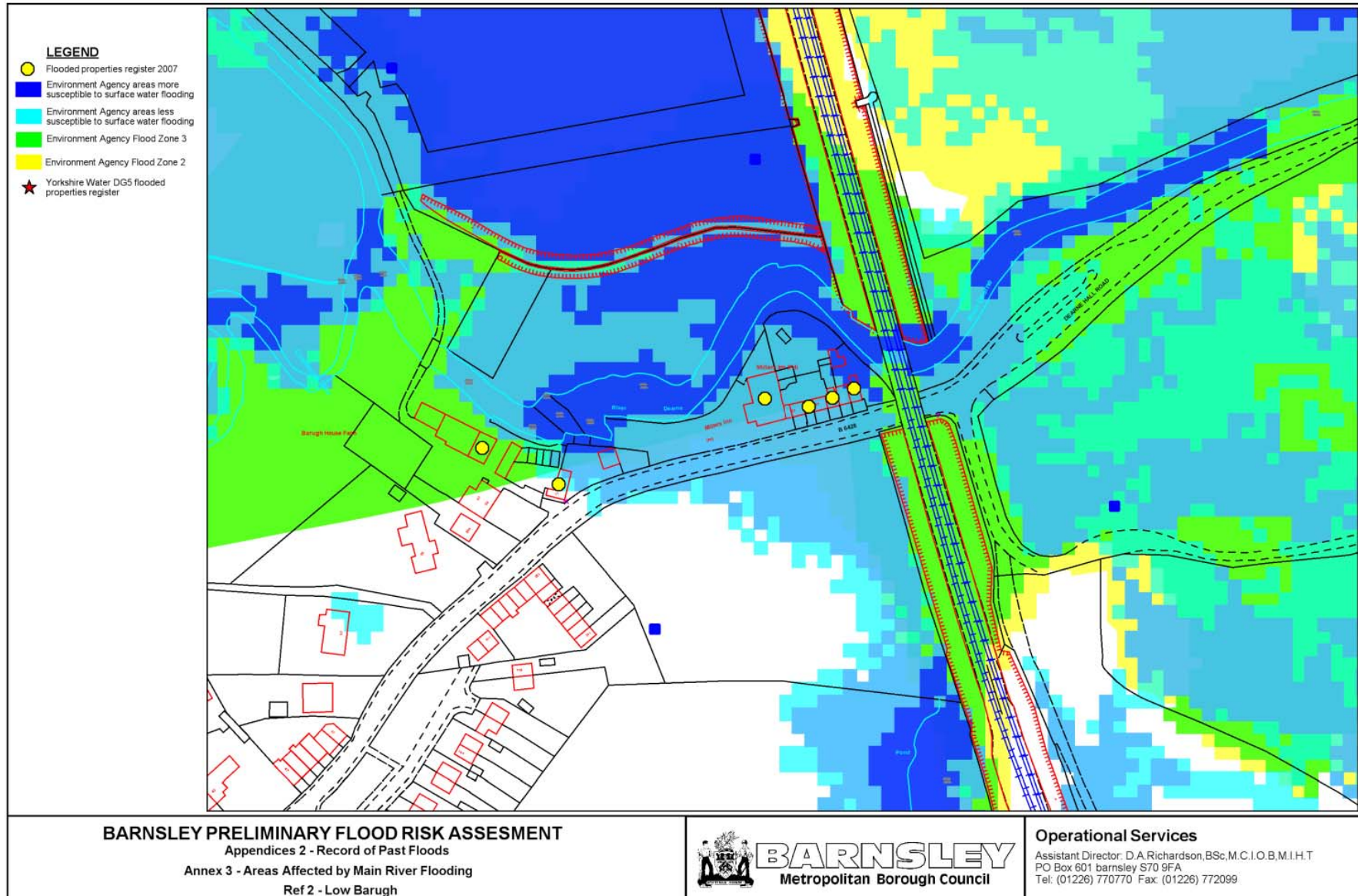
Appendix 3 **Record of Future Floods**

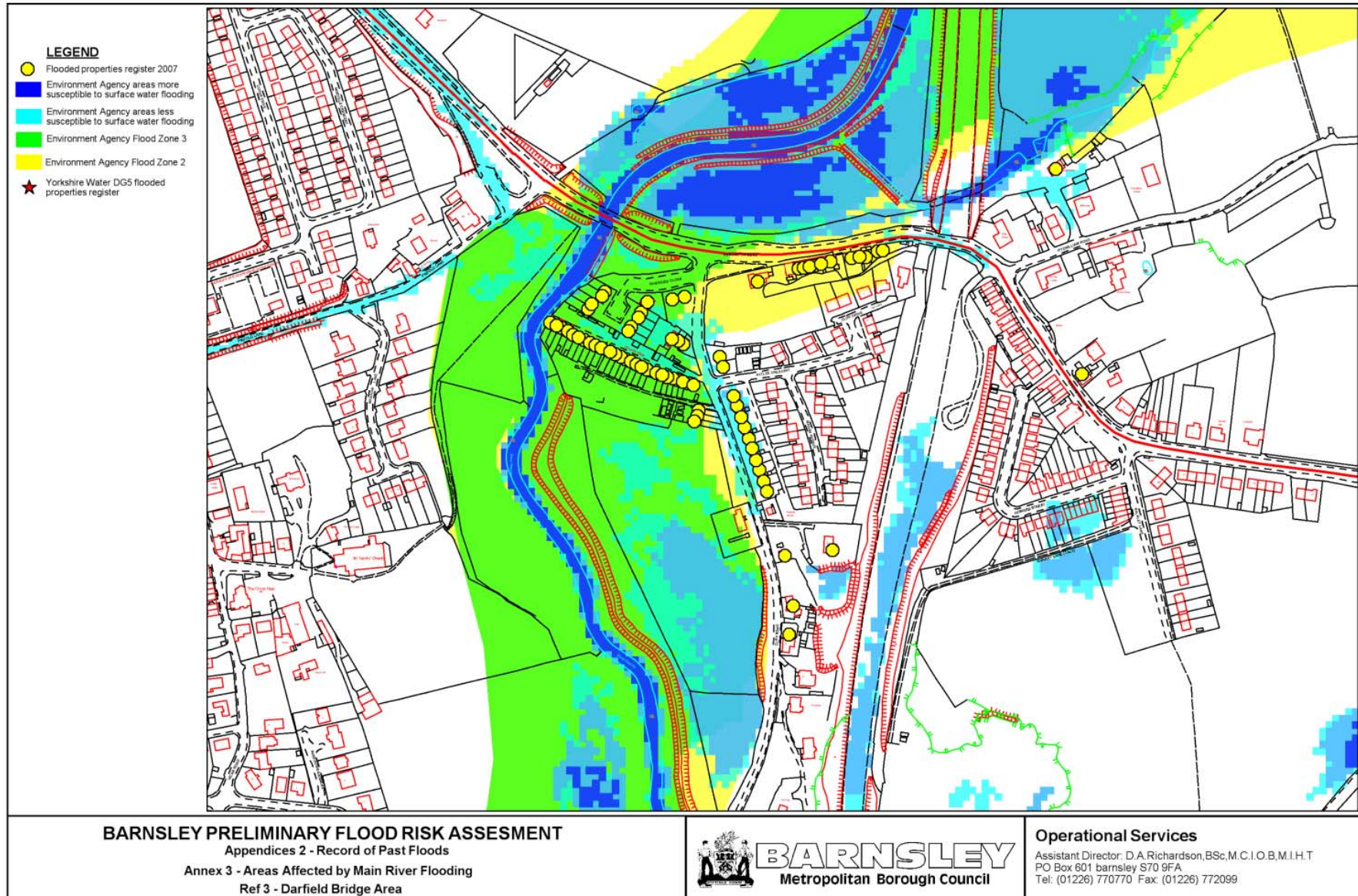
Appendix 4 **Record of Sewer Floods (DG5 Map)**

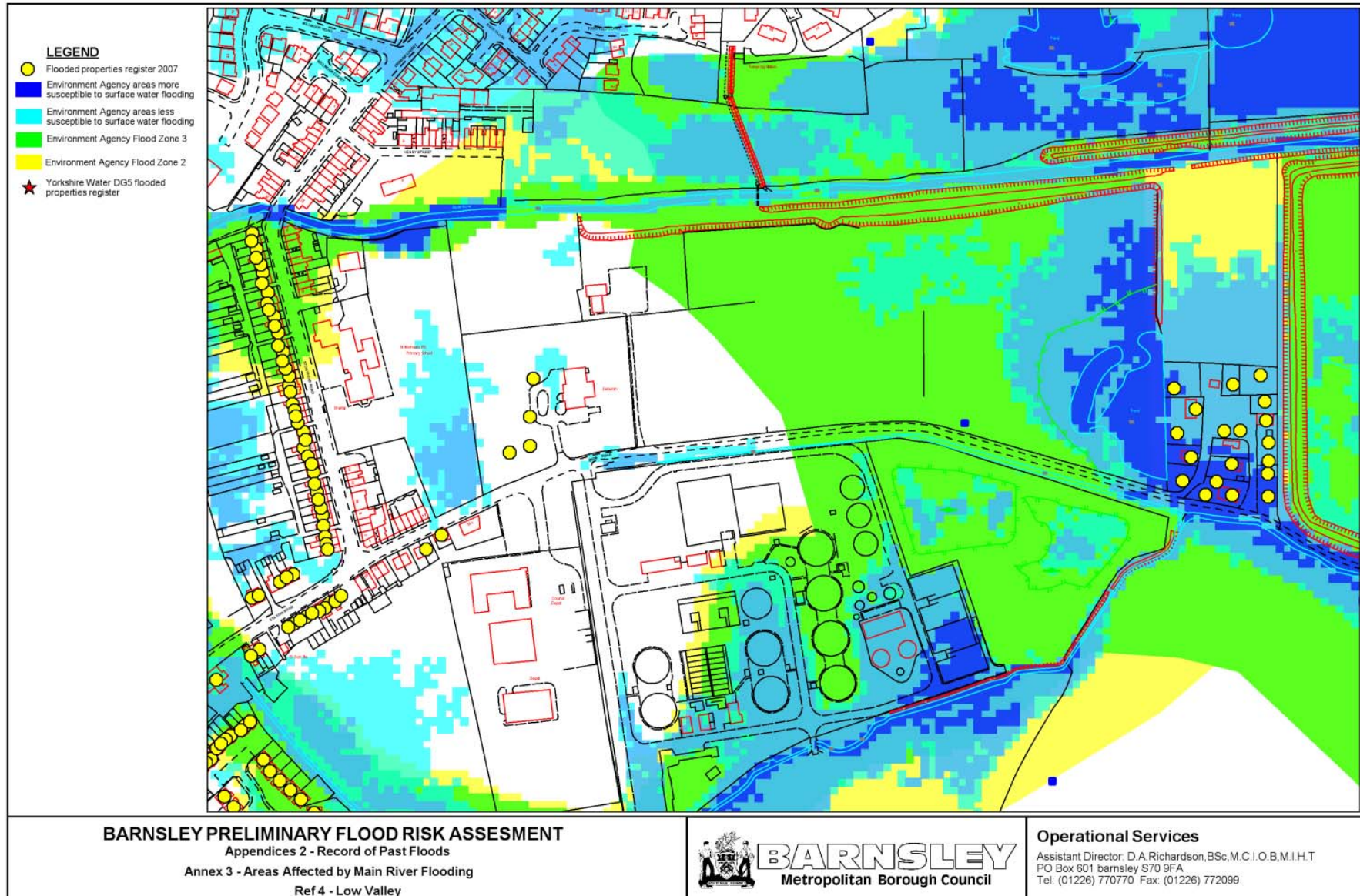
Appendix 5 **Preliminary Assessment Report Spreadsheet (Past Floods)**

Appendix 6 **Preliminary Assessments Report Spreadsheet
(Future Floods)**

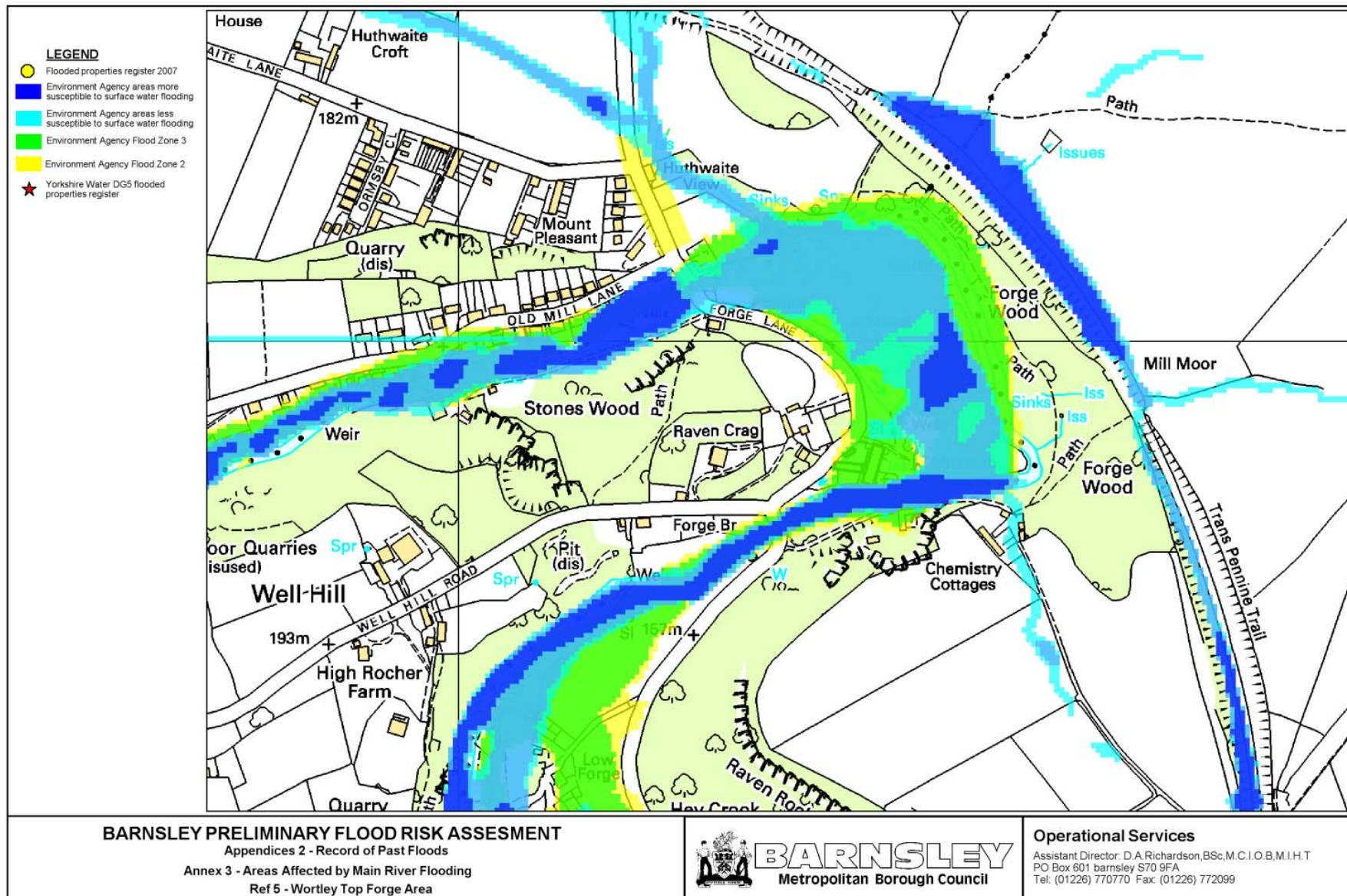








Reproduced from the Ordnance Survey mapping with the permission of Her Majesty's Stationery Office © Crown Copyright. Unauthorised reproduction infringes Crown Copyright and may lead to prosecution or civil proceedings. Barnsley Metropolitan Borough Council, Licence number 10002264, 2009



Reproduced from the Ordnance Survey mapping with the permission of Her Majesty's Stationery Office. © Crown Copyright. Unauthorised reproduction infringes Crown Copyright and may lead to prosecution or civil proceedings. Barnsley Metropolitan Borough Council, Licence number 10002264, 2009

