

**WILDLIFE AND COUNTRYSIDE ACT 1981**

**THE METROPOLITAN BOROUGH OF BARNSLEY  
(WEST RIDING OF YORKSHIRE COUNTY COUNCIL  
DEFINITIVE MAP AND STATEMENT) (DEARNE)  
MODIFICATION ORDER (NO. 20) 2022**

G Kirk  
Legal Service Director &  
Solicitor to the Council,  
Town Hall,  
Barnsley,  
S70 2TA.

**BARNSELY METROPOLITAN BOROUGH COUNCIL**

**WILDLIFE AND COUNTRYSIDE ACT 1981**

**THE METROPOLITAN BOROUGH OF BARNSELY  
(WEST RIDING OF YORKSHIRE COUNTY COUNCIL  
DEFINITIVE MAP AND STATEMENT) (DEARNE)  
MODIFICATION ORDER (NO. 20) 2022**

**THIS ORDER** is made by Barnsley Metropolitan Borough Council under section 53(2) (b) of the Wildlife and Countryside Act 1981 (“the Act”) because it appears to that authority that the Definitive Map and Statement for the former West Riding of Yorkshire requires modification in consequence of the occurrence of an event specified in section 53(3) (c) (i) of the Act namely the discovery by the Council of evidence which, when considered with all other relevant evidence available to it shows that a right of way which is not shown in the map and statement subsists or is reasonably alleged to subsist over land in the area to which the map relates such that the land over which the right subsists is a public path.

**THE** authority has consulted with every local authority whose area includes the land to which this Order relates

**THE** Barnsley Metropolitan Borough Council hereby order that:

1. For the purposes of this Order the relevant date is 20<sup>th</sup> December 2021.
2. The Definitive Map and Statement for the former West Riding of Yorkshire shall be modified as described in Part I and Part II of the Schedule and shown on the map attached to this Order.
3. This Order shall take effect on the date it is confirmed and may be cited as the Metropolitan Borough of Barnsley (West Riding of Yorkshire County Council Definitive Map and Statement) (Dearne) Modification Order (No. 20) 2022.

**GIVEN** under the Common Seal of Barnsley Metropolitan Borough Council this 12<sup>th</sup> day of January 2022

**THE SCHEDULE**

**PART I**







**Modification of the Definitive Map**

<b><u>Annexed Map Ref.</u></b>	<b><u>Modification</u></b>	<b><u>Path/ Way No.</u></b>	<b><u>From</u></b>	<b><u>To</u></b>	<b><u>Length</u></b>	<b><u>Width(s) en route</u></b>
1	Footpath Addition	40	Point A	Point C via B	280 metres	4.0 m

**PART II**

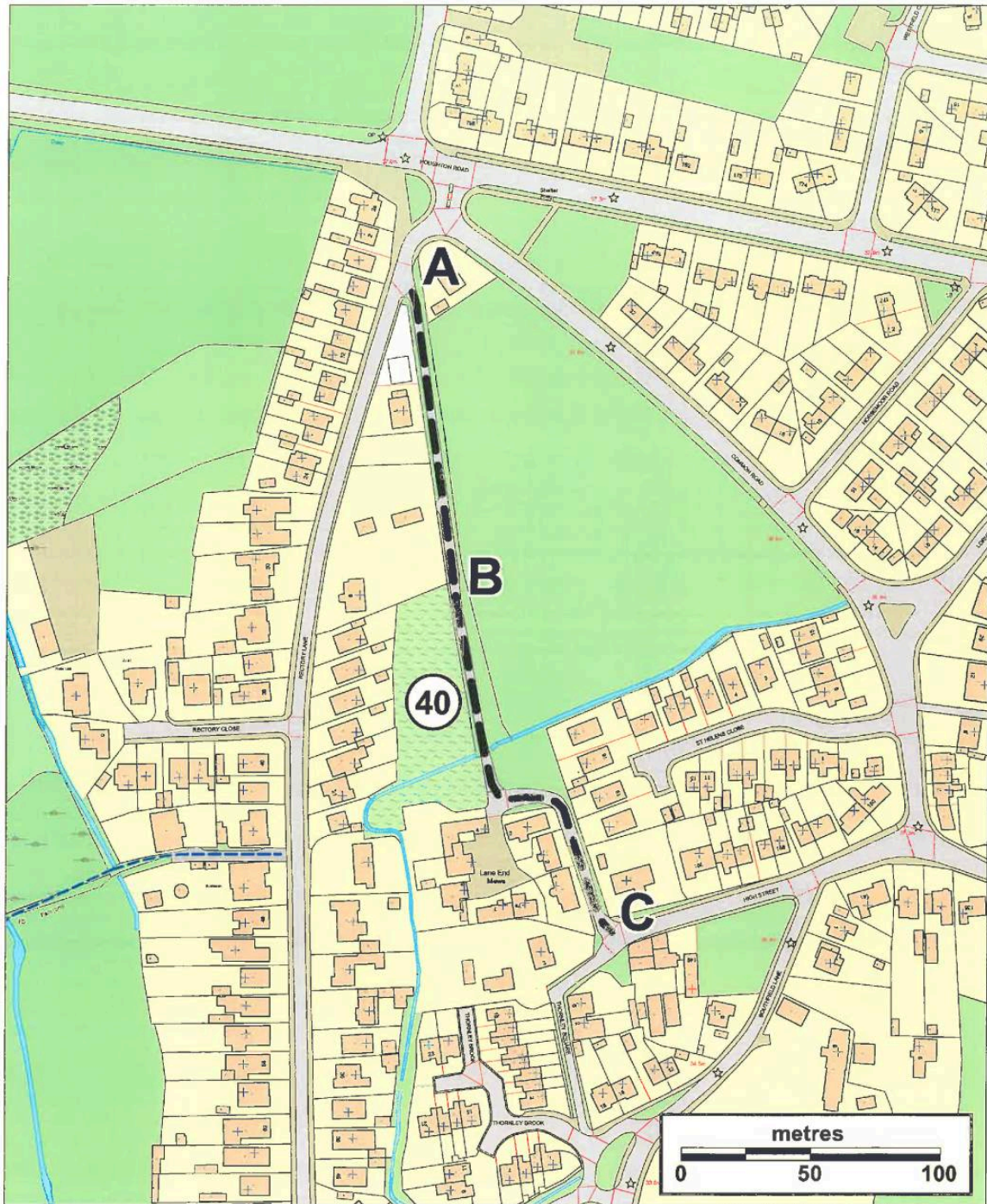
**Particulars to be added to the Definitive Statement**

<b><u>Path No.</u></b>	<b><u>Map Ref</u></b>	<b><u>Description of Route</u></b>	<b><u>Nature of Surface</u></b>	<b><u>Length</u></b>	<b><u>Width(s) en route</u></b>	<b><u>General</u></b>
40	SE 40 NW 4475 0581 4483 0557	Footpath commencing at the northern end of rectory Lane, Thurnscoe and proceeding south, east then south along a track to join High Street.	Rough metalled Stone / Earth	280 metres	4.0 metres	-

	Right of way stopped up
	Footpath
	Bridleway
	Restricted Byway
	Byway Open to All Traffic
	Numbers in circles refer to the identification number of the path on the definitive map and statement

<b>cb</b>	cart bridge	<b>d</b>	direction post
<b>fb</b>	foot bridge	<b>n</b>	notice
<b>rb</b>	former railway bridge	<b>p</b>	post or bollard
<b>culv</b>	culvert	<b>r</b>	rail or bar
<b>fg</b>	field gate	<b>stp</b>	steps
<b>kg</b>	kissing gate	<b>wm</b>	waymark
<b>wg</b>	wicket gate	<b>lc</b>	level crossing
<b>g</b>	other gate	<b>cg</b>	cattle grid
<b>s</b>	stile	<b>ss</b>	stepping stones
<b>up</b>	underpass	<b>rmp</b>	ramp
<b>gap</b>	gap in fence, hedge or wall		

**Notation referred to in The Metropolitan Borough of Barnsley  
(West Riding of Yorkshire County Council Definitive Map and  
Statement) (Dearne) Modification Order (No. 20) 2022**



Map 1 referred to in The Metropolitan Borough of Barnsley (West Riding of Yorkshire County Council Definitive Map and Statement) (Deane) Modification Order (No. 20) 2022

Drawn by BMBC	Scale 1 : 2000
Map 1	-

Footpath to be added  
 ————  
 Unaffected footpaths  
 - - - - -



**THE COMMON SEAL** of Barnsley )

Metropolitan Borough Council )

was hereunto affixed in the )

presence of:- *d* )

A handwritten signature in black ink, appearing to read 'Gangh'.

Legal Service Director & Solicitor to the Council/Authorised Signatory  
(Full Council 166(b) 9.11.2011 – Officer delegated decision 20.12.2021)

No. 218  
IN REGISTER