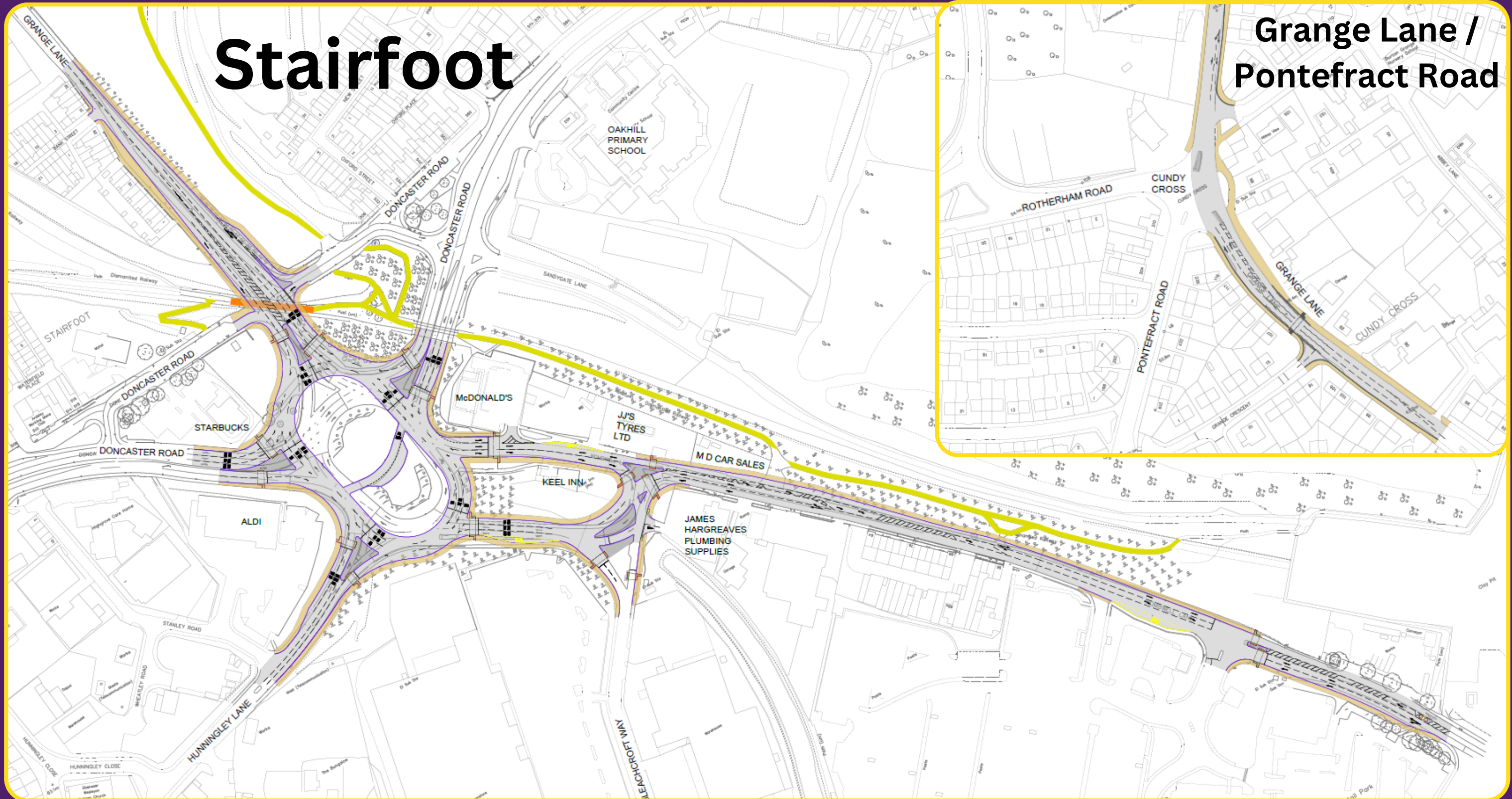


Overview

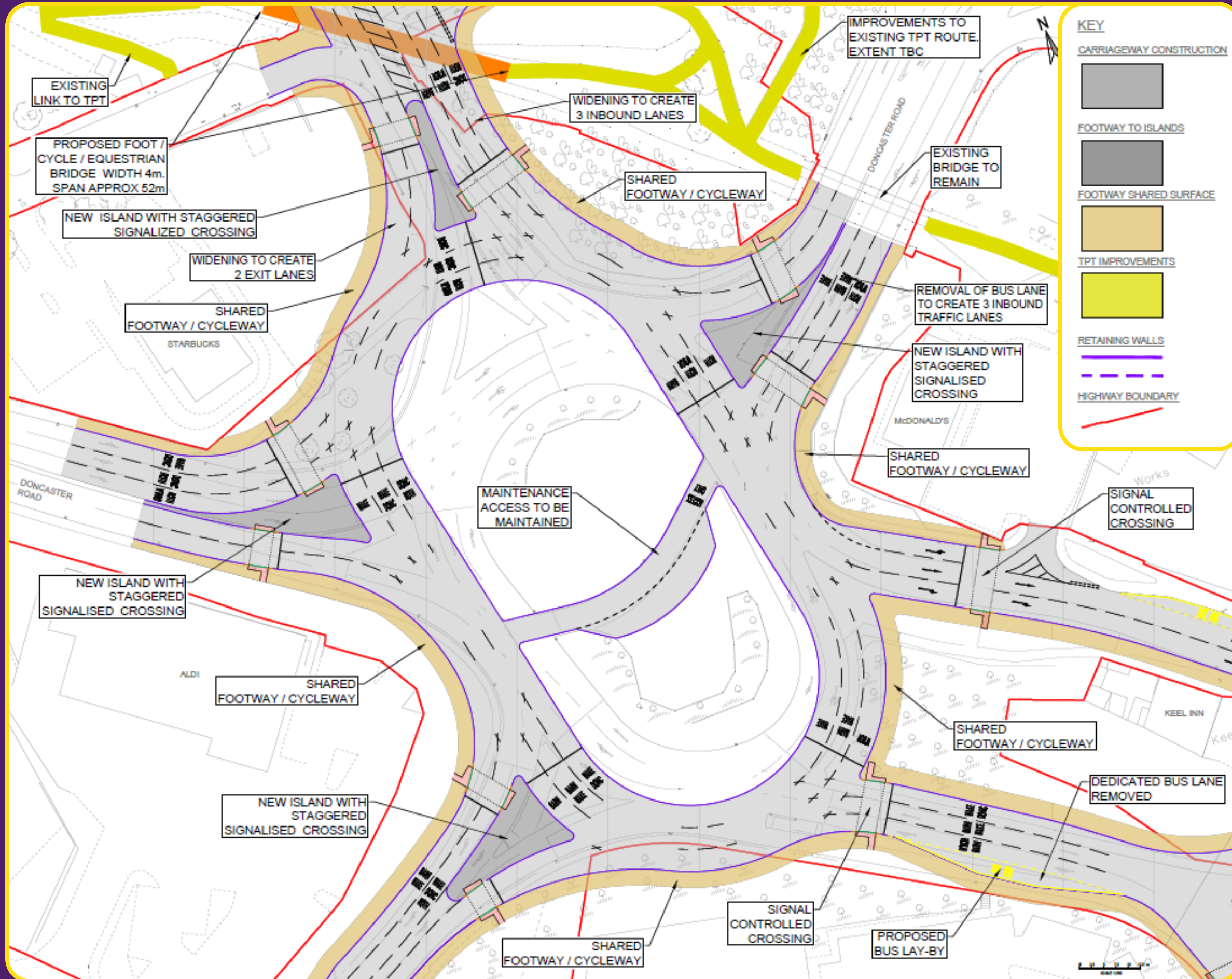
Stairfoot

Grange Lane / Pontefract Road



Funded by the **City Region Sustainable transport Settlement** and delivered in partnership by

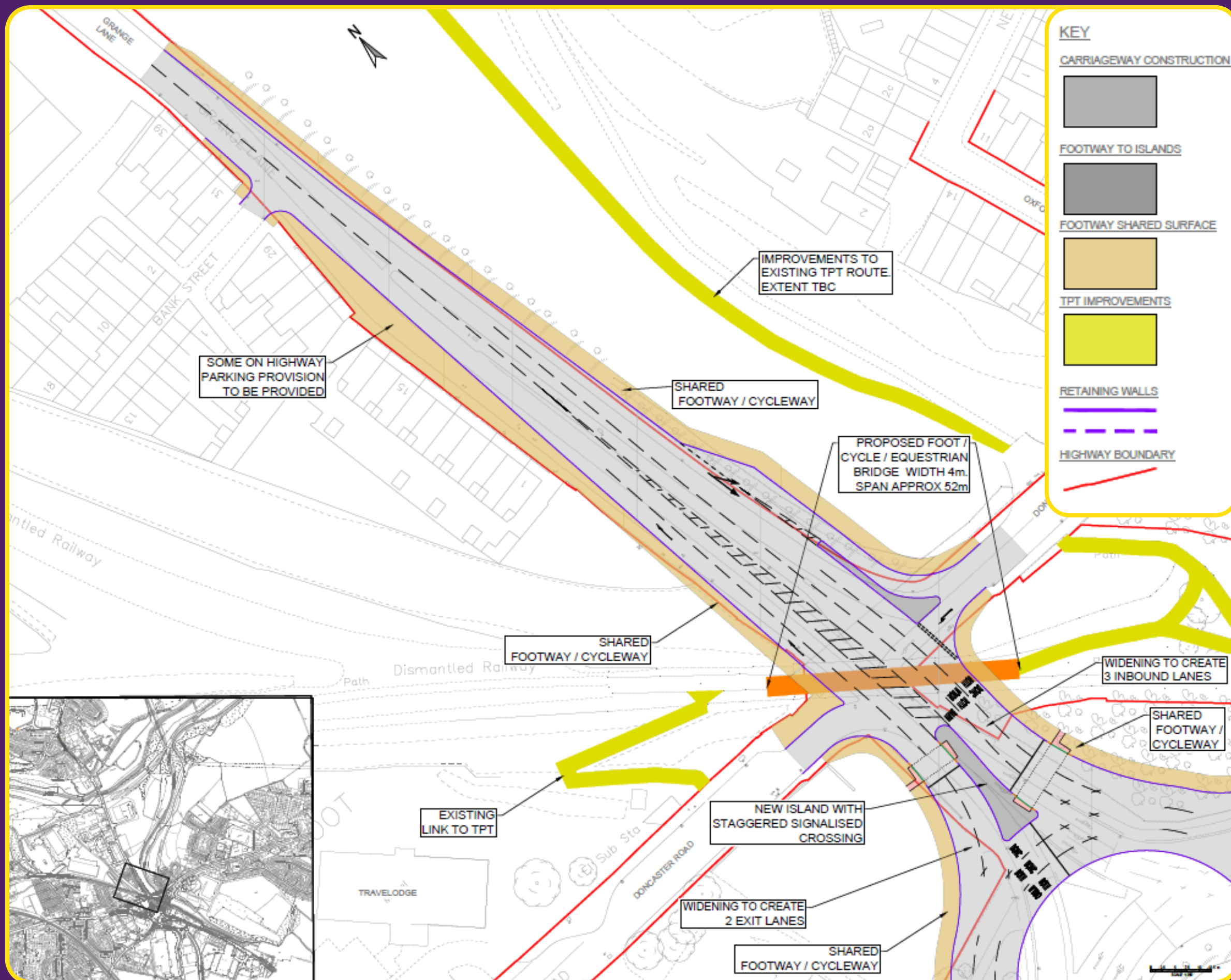
Stairfoot Roundabout



The main changes this plan shows are:

- New Larger Roundabout / Signal Gyratory
- Replacement of bus lanes with all traffic lanes
- Widening of Grange Lane entry and exit
- Shared use footways / cycleways throughout

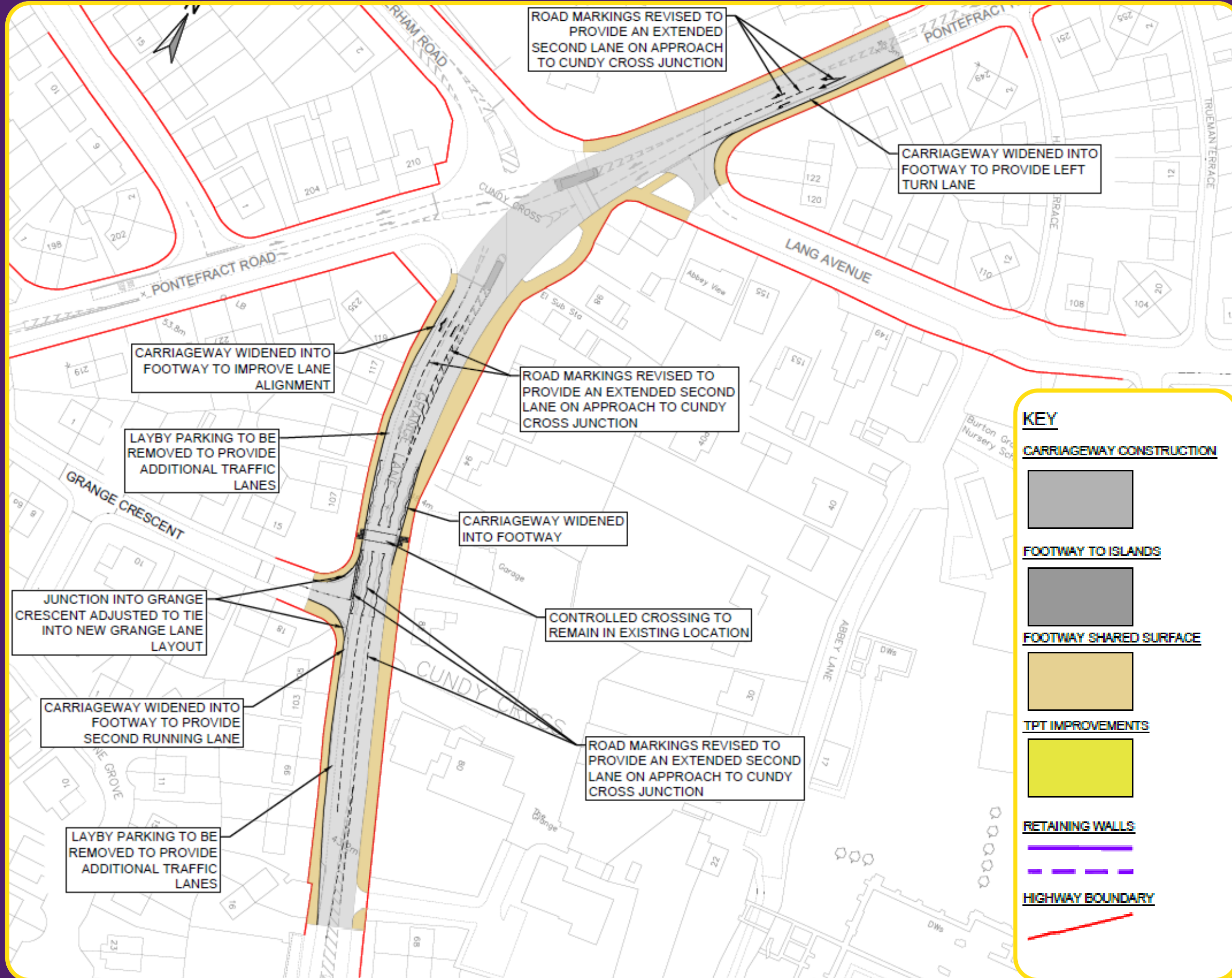
Grange Lane



The main changes this plan shows are:

- Bridge over Grange Lane to be replaced and widened
- Grange Lane approach widened & reconfigured to increase traffic lanes
- Grange Lane exit widened to increase traffic lanes
- Active travel facilities improved

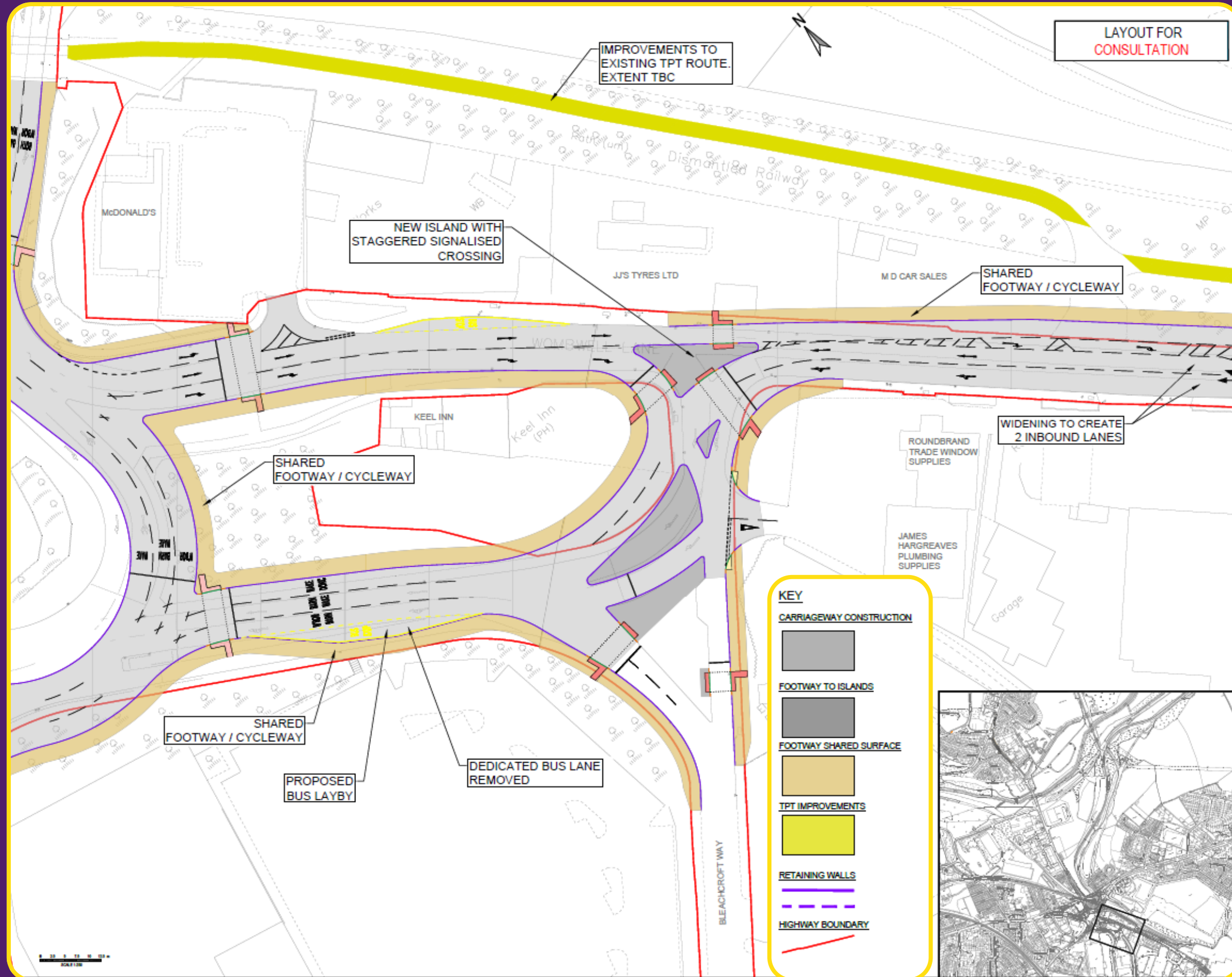
Cundy Cross



The main changes this plan shows are:

- Some existing layby parking to be removed to provide additional traffic lanes approaching Pontefract Road
- Minor widening works to accommodate increased traffic lane without impacting on footways
- Minor changes to road markings to extend two lane approach outside Priory Campus

Bleachcroft Way

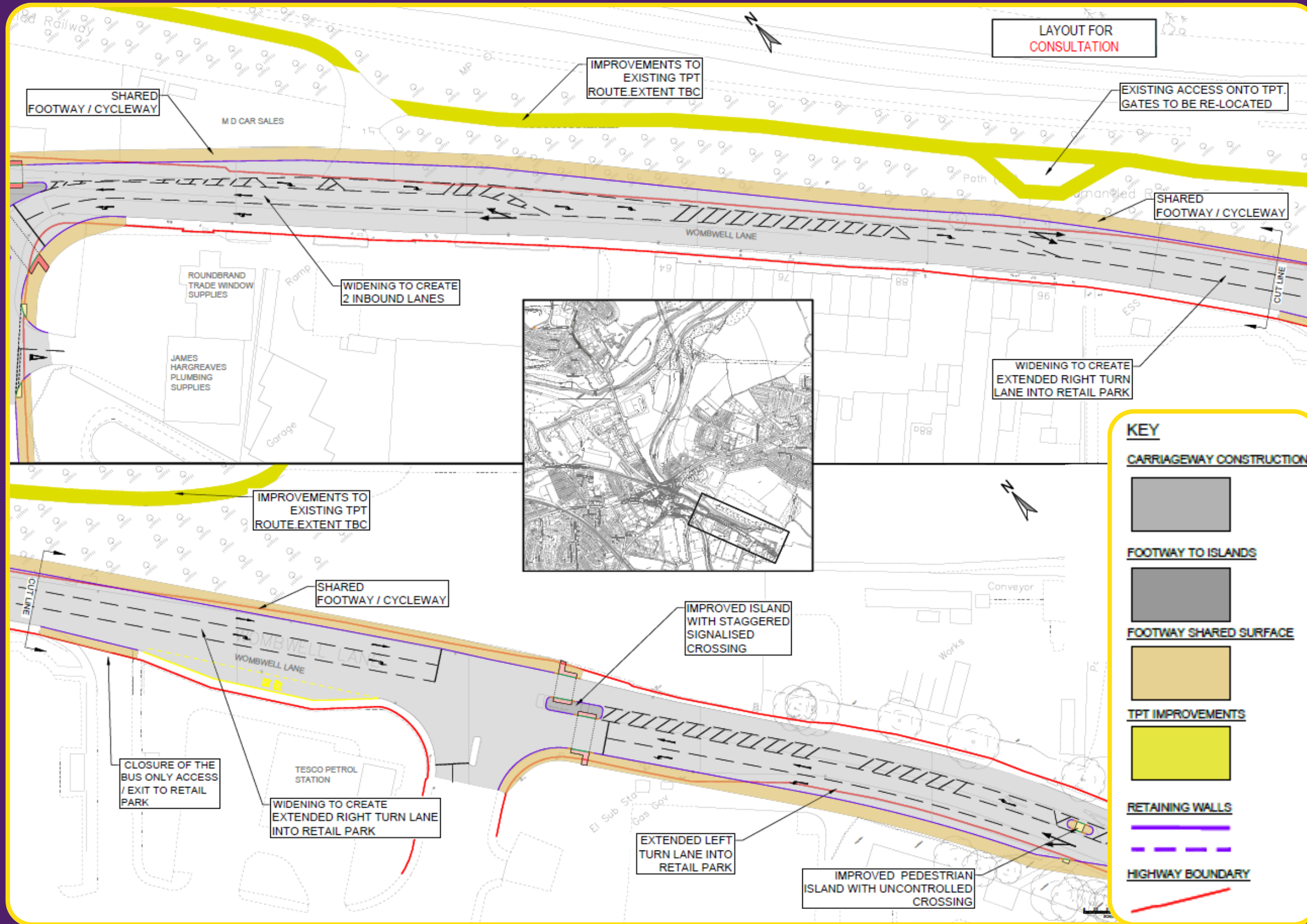


LAYOUT FOR
CONSULTATION

The main changes this plan shows are:

- Improved alignment of Wombwell Lane / Bleachcroft Way to benefit traffic flow
- Additional traffic lane on Wombwell Lane
- Short section of bus lane outside B&Q replaced with all traffic lane and bus layby
- Improved shared use footways / cycleways and better crossing facilities

Wombwell Lane



The main changes this plan shows are:

- Extended right and left turn lanes into Wombwell Retail Park
- Widening opposite the retail park to create an additional traffic lane towards Stairfoot
- Improved shared use footways / cycleways and better crossing facilities
- Upgraded bus stop provision to include real-time service information

